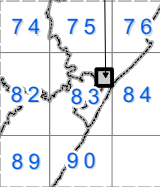


Map covers this area



- Legend**
- Schools
 - Hospitals
 - Clinics
 - Police stations
 - Towns
 - District Municipalities
 - Local Municipalities
 - Urban areas
 - Nature reserves
 - National roads
 - Major rivers
 - Minor rivers
 - Dams / Lakes
 - Railways
 - Main roads
 - District roads
 - Local roads
 - Minor roads

Sponsored by: The KwaZulu-Natal Education Development Trust

Produced by:




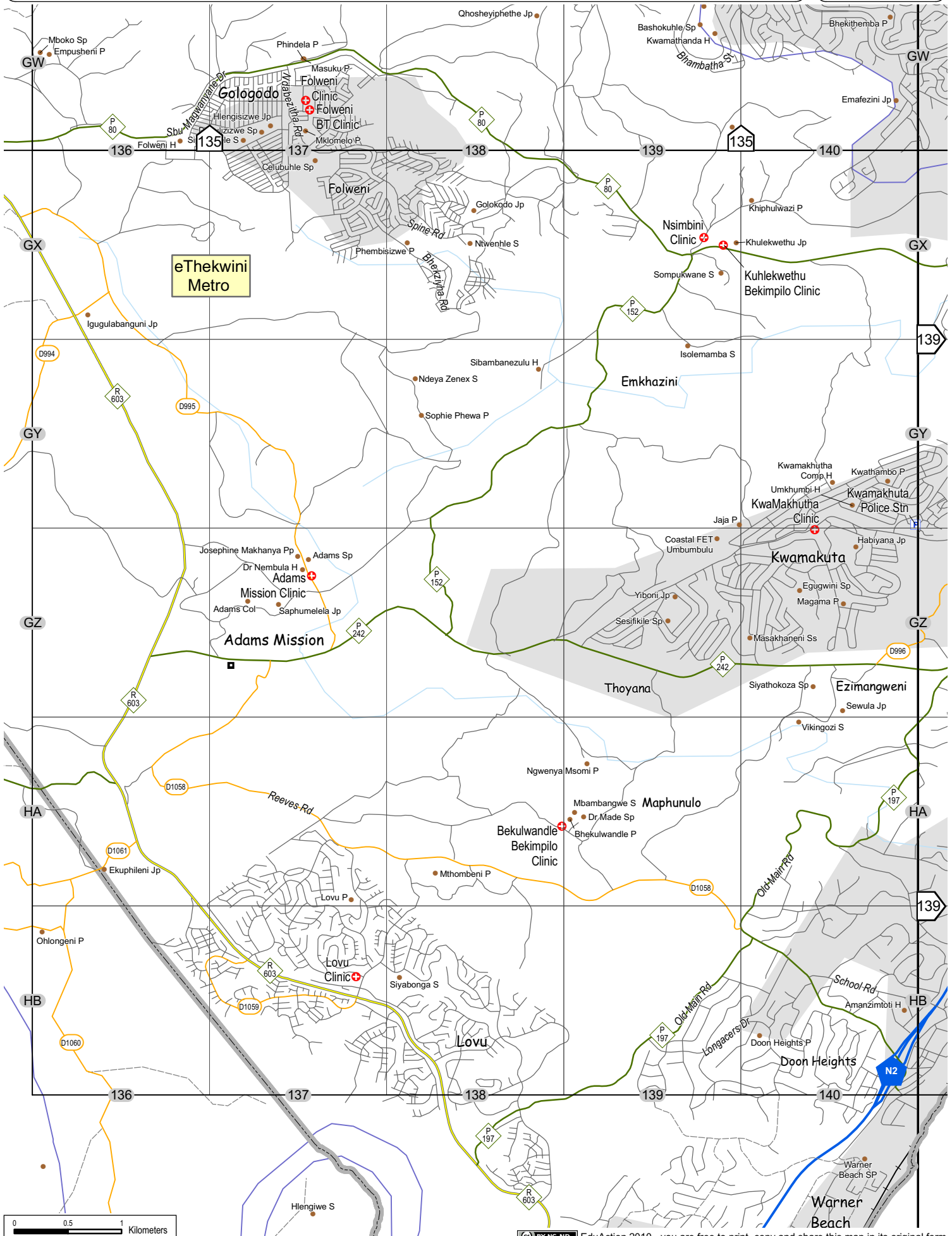
www.eduAction.co.za

Supported by:



KwaZulu-Natal Dept of Education

KwaZulu-Natal Schools Field Guide v5



Index to Schools, Health Facilities and Towns on Page 136

Schools

SCHOOL	EMIS	PG	GRID	DISTRICT	CIRCUIT	SCHOOL	EMIS	PG	GRID	DISTRICT	CIRCUIT
Adams Col	305916	136	GZ 137	Umlazi	Umbumbulu	Adams SP	100418	136	GZ 137	Umlazi	Umbumbulu
Amanzimtoti H	102231	136	HB 140	Umlazi	Umbumbulu	Bhekulwandle P	109113	136	HA 139	Umlazi	Umbumbulu
Celubuhle SP	115440	136	GX 137	Umlazi	Umbumbulu	Coastal FET Umbumbulu	313760	136	GZ 139	Umlazi	
Doon Heights P	122877	136	HB 140	Umlazi	Umbumbulu	Dr Made SP	123321	136	HA 139	Umlazi	Umbumbulu
Dr Nembula H	123284	136	GZ 137	Umlazi	Umbumbulu	Egugwini SP	127465	136	GZ 140	Umlazi	Umbumbulu
Ekuphileni Jp	128871	136	HA 136	Umlazi	Umbumbulu	Golokodo Jp	150886	136	GX 138	Umlazi	Umbumbulu
Habiyana Jp	153032	136	GZ 140	Umlazi	Umbumbulu	Igugulabanguni Jp	159618	136	GX 136	Umlazi	Umbumbulu
Isolemamba S	169201	136	GY 139	Umlazi	Umbumbulu	Jaja P	170903	136	GY 139	Umlazi	Umbumbulu
Josephine Makhanya Pp	305805	136	GZ 137	Umlazi	Umbumbulu	Khiphulwazi P	174492	136	GX 140	Umlazi	Umbumbulu
Khulekwehu Jp	177711	136	GX 139	Umlazi	Umbumbulu	Kwamakhutha Comp H	180412	136	GY 140	Umlazi	Umbumbulu
Kwathambo P	183742	136	GY 140	Umlazi	Umbumbulu	Lovu P	442742	136	HA 137	Umlazi	Umbumbulu
Magama P	192030	136	GZ 140	Umlazi	Umbumbulu	Masakhaneni Ss	305879	136	GZ 140	Umlazi	Umbumbulu
Mbambangwe S	203648	136	HA 139	Umlazi	Umbumbulu	Mthombeni P	219336	136	HA 138	Umlazi	Umbumbulu
Ndeya Zenex S	224960	136	GY 138	Umlazi	Umbumbulu	Ngwenya Msomi P	342546	136	HA 139	Umlazi	Umbumbulu
Ntwenhle	241166	136	GX 138	Umlazi	Umbumbulu	Ohlongeni Hp	243275	136	HB 136	Ugu	Scottburgh
Phembisizwe P	441003	136	GY 138	Umlazi	Umbumbulu	Saphumelela Jp	258630	136	GY 137	Umlazi	Umbumbulu
Sesifkile Sp	260517	136	GZ 139	Umlazi	Umbumbulu	Sewula Jp	260961	136	GZ 140	Umlazi	Umbumbulu
Sibambanezulu H	262515	136	GY 138	Umlazi	Umbumbulu	Siyabonga S	269397	136	HB 138	Umlazi	Umbumbulu
Siyathokoza SP	270285	136	GZ 140	Umlazi	Umbumbulu	Sompukwane S	273282	136	GX 139	Umlazi	Umbumbulu
Sophie Phewa P	273911	136	GY 138	Umlazi	Umbumbulu	Umkhumbi H	288008	136	GY 140	Umlazi	Umbumbulu
Vikingozi S	292263	136	HA 140	Umlazi	Umbumbulu	Yiboni Jp	298035	136	GZ 139	Umlazi	Umbumbulu

Health Facilities

HEALTH FACILITY	TYPE	AUTHORITY	PG	GRID	DISTRICT	HEALTH FACILITY	TYPE	AUTHORITY	PG	GRID	DISTRICT
Adams Mission Clinic	Clinic	State Aided	136	GZ 137	eThekwini	Bekulwandle Bekimpilo Clinic	Clinic	State Aided	136	HA 138	eThekwini
Kuhlekwehu Bekimpilo Clinic	Clinic	State Aided	136	GX 139	eThekwini	KwaMakhutha Clinic	Clinic C	Provincial	136	GZ 140	eThekwini
Lovu Clinic	Clinic	Local Authority	136	HB 137	eThekwini	Nsimbini Clinic	Clinic	Provincial	136	GX 139	eThekwini

Towns and Settlements

TOWN	PG	GRID	DISTRICT	LOCAL MUNICIPALITY	TOWN	PG	GRID	DISTRICT	LOCAL MUNICIPALITY
Adams Mission	136	GZ 137	eThekwini	eThekwini	Doon Heights	136	HB 140	eThekwini	eThekwini
Emkhazini	136	GY 139	eThekwini	eThekwini	Ezimangweni	136	GZ 140	eThekwini	eThekwini
Folweni	136	GX 137	eThekwini	eThekwini	Kwamakuta	136	GZ 140	eThekwini	eThekwini
Lovu	136	HB 138	eThekwini	eThekwini	Maphunulo	136	HA 139	eThekwini	eThekwini
Thoyana	136	GZ 139	eThekwini	eThekwini					