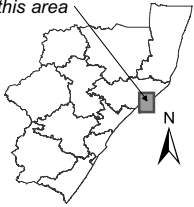


Map covers this area



- Legend**
- Schools
 - Hospitals
 - Clinics
 - Police stations
 - Towns
 - District Municipalities
 - Local Municipalities
 - Urban areas
 - Nature reserves
 - Major rivers
 - Minor rivers
 - Dams / Lakes
 - Railways
 - National roads
 - Main roads
 - District roads
 - Local roads
 - Minor roads

Produced by:
EDUACTION

www.eduAction.co.za

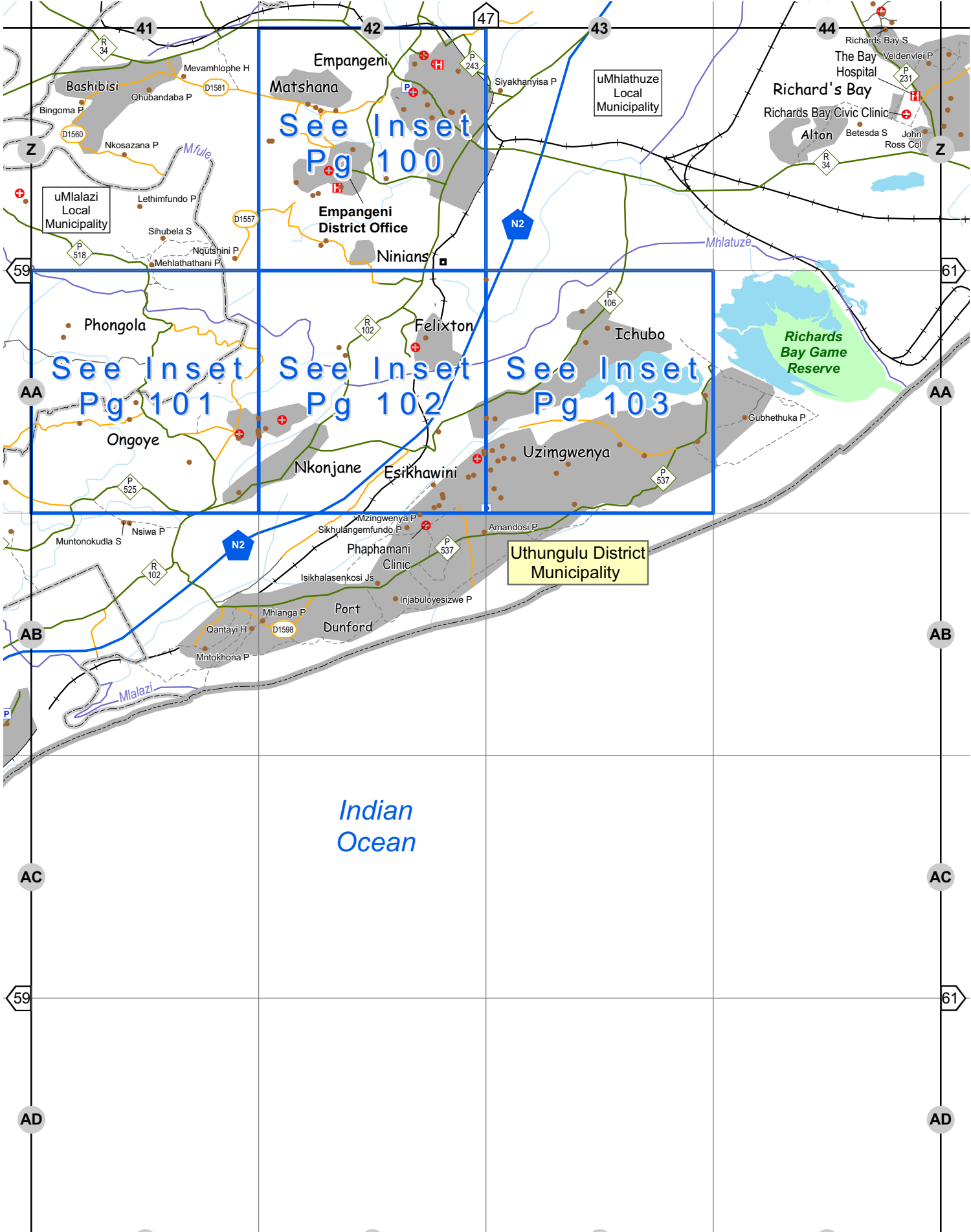
Supported by:

 KwaZulu-Natal Dept of Education

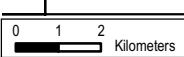
KwaZulu-Natal Schools Field Guide v5

Page 60

Sponsored by: The KwaZulu-Natal Education Development Trust



Indian Ocean



Index to Schools, Health Facilities and Towns on Page 60

Schools

SCHOOL	EMIS	PG	GRID	DISTRICT	CIRCUIT	SCHOOL	EMIS	PG	GRID	DISTRICT	CIRCUIT
Amandosi Ps	101972	60	AB 42	Empangeni	Mthunzini	Betesda C	413179	60	Z 44	Empangeni	Lower Umfolozi
Bingoma P	110149	60	Z 41	Empangeni	Lower Umfolozi	Gubhethuka P	340881	60	AA 44	Empangeni	Mthunzini
Injabuloyesizwe P	164391	60	AB 42	Empangeni	Mthunzini	Isikhalasenkosi Js	168054	60	AB 42	Empangeni	Mthunzini
John Ross Col	171458	60	Z 44	Empangeni	Lower Umfolozi	Lethimfundo P	339401	60	Z 41	Empangeni	Mthunzini
Mehlatlhathani P	223517	60	Z 41	Empangeni	Mthunzini	Mevamhlophe H	208125	60	Z 41	Empangeni	Lower Umfolozi
Mhlanga P	210308	60	AB 42	Empangeni	Mthunzini	Mntokhona P	307174	60	AB 41	Empangeni	Mthunzini
Mntonokudla S	213786	60	AB 41	Empangeni	Mthunzini	Mzingwenya P	222259	60	AB 42	Empangeni	Mthunzini
Nkosazana P	232582	60	Z 41	Empangeni	Lower Umfolozi	Nqutshini P	237688	60	Z 41	Empangeni	Lower Umfolozi
Nsiwa P	238243	60	AB 41	Empangeni	Mthunzini	Qantayi H	252377	60	AB 41	Empangeni	Mthunzini
Qhubandaba P	253006	60	Z 41	Empangeni	Lower Umfolozi	Richards Bay S	255411	60	Z 44	Empangeni	Lower Umfolozi
Sihubela S	319865	60	Z 41	Empangeni	Mthunzini	Sikhulangemfundo P	265068	60	AB 42	Empangeni	Mthunzini
Siyakhanyisa P	269730	60	Z 43	Empangeni	Lower Umfolozi	Veldenvlei P	291449	60	Z 44	Empangeni	Lower Umfolozi

Health Facilities

HEALTH FACILITY	TYPE	AUTHORITY	PG	GRID	DISTRICT	HEALTH FACILITY	TYPE	AUTHORITY	PG	GRID	DISTRICT
Phaphamani Clinic	Clinic	Provincial	60	AB 42	Uthungulu	Richards Bay Civic Clinic	Clinic	Local Authority	60	Z 44	Uthungulu
Richards Bay Clinic	Clinic	Private	60	Z 44	Uthungulu	Rose Clinic	Clinic	Private	60	Z 44	Uthungulu
The Bay Hospital	Hospital	Private	60	Z 44	Uthungulu						

Towns and Settlements

TOWN	PG	GRID	DISTRICT	LOCAL MUNICIPALITY	TOWN	PG	GRID	DISTRICT	LOCAL MUNICIPALITY
Alton	60	Z 44	Uthungulu	uMhlatuze	Bashibisi	60	Z 41	Uthungulu	uMhlatuze
Port Dunford	60	AB 41	Uthungulu	uMhlatuze	Richards Bay	60	Z 44	Uthungulu	uMhlatuze